



National
Qualifications
2021 ASSESSMENT RESOURCE

X833/75/31

**Geography
Ordnance Survey Map
Item B**

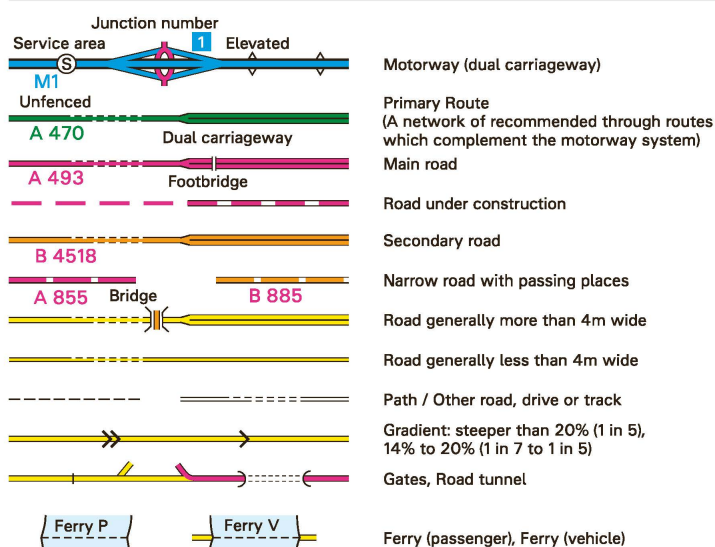
Duration — 2 hours 20 minutes

The colours used in the printing of these map extracts are indicated in the four little boxes at the top of the map extract. Each box should contain a colour; if any does not, the map is incomplete and should be returned to the Invigilator.

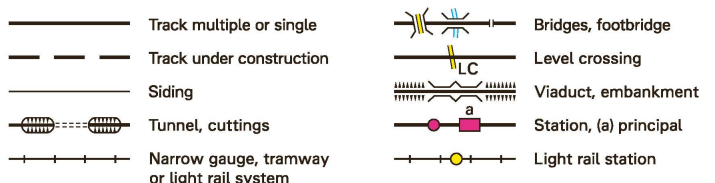


* X 8 3 3 7 5 3 1 *

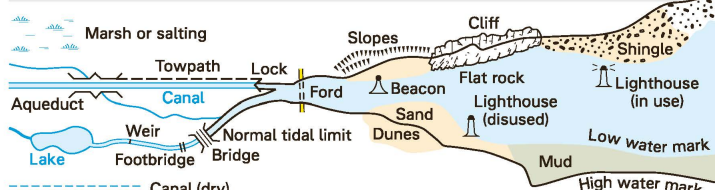
ROADS AND PATHS



RAILWAYS



WATER FEATURES



HEIGHTS



PUBLIC RIGHTS OF WAY

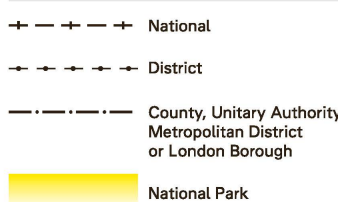


The symbols show the defined route so far as the scale of mapping will allow.

The representation on this map of any other road, track or path is no evidence of the existence of a right of way. Not shown on maps of Scotland

Danger Area Firing and Test Ranges in the area. Danger! Observe warning notices.


BOUNDARIES



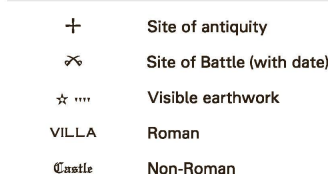
ROCK FEATURES



OTHER PUBLIC ACCESS



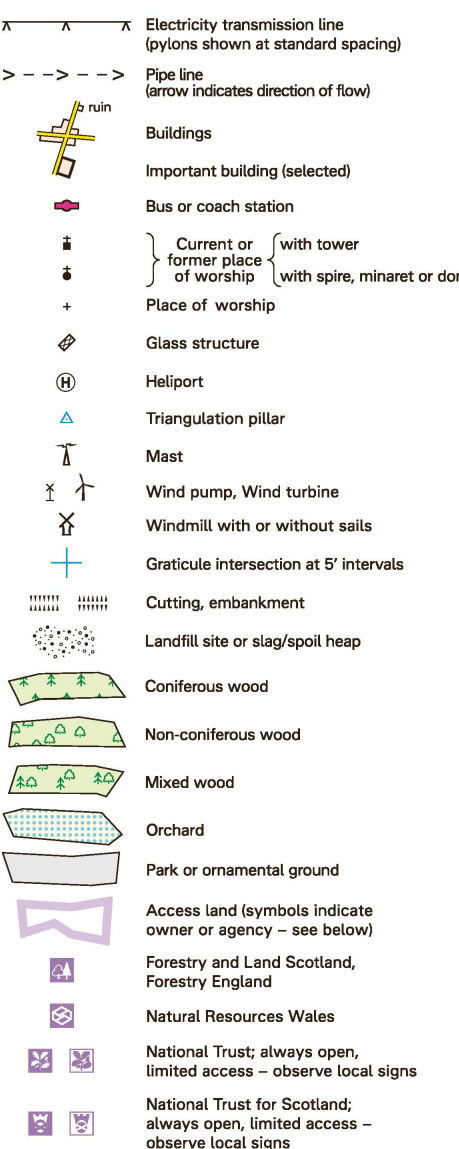
ANTIQUITIES



TOURIST INFORMATION



LAND FEATURES



ABBREVIATIONS

