

X208/13/21

NATIONAL THURSDAY, 29 MAY
QUALIFICATIONS 9.00 AM – 11.30 AM
2014

GEOGRAPHY
ADVANCED HIGHER
SECTION A
Supplementary Item B
for Q1

Fill in these boxes.

Full name of centre

Town

Forename(s)

Surname

Date of birth

Day Month Year

--	--	--	--	--	--

Scottish candidate number

--	--	--	--	--	--	--	--	--	--

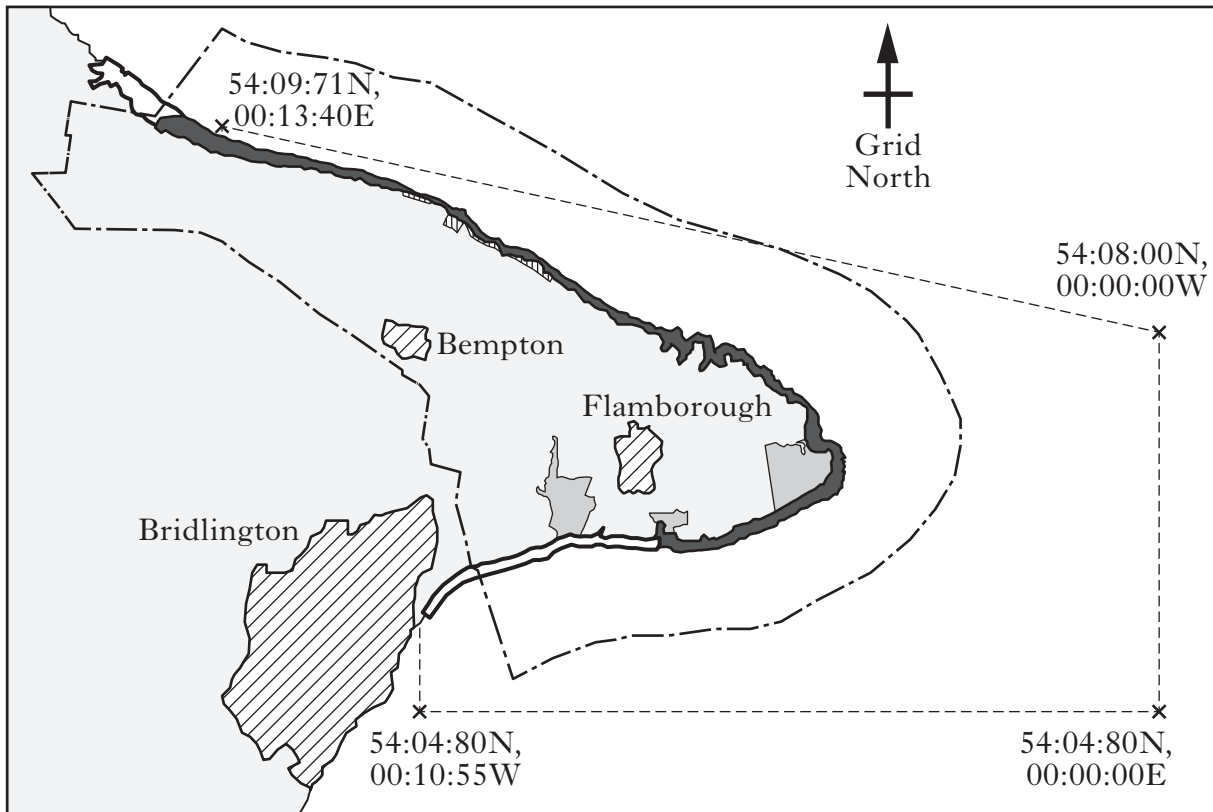
Number of seat

If annotated by the candidate, to be placed inside
the front cover of the candidate's book and
thus sent to the Scottish Qualifications Authority.










SUPPLEMENTARY ITEM B FOR QUESTION 1

Flamborough Head Management Plan



KEY

-  Flamborough Headland Heritage Coast
-  Flamborough Head European Marine Site Special Area of Conservation (SAC)
-  Flamborough Head and Bempton Cliffs Special Protection Area (SPA)
-  Flamborough Head Sites of Special Scientific Interest (SSSI) and vegetated sea cliff component of the Flamborough Head SAC
-  Local Nature Reserves (LNR)
-  RSPB Reserve Bempton
-  Built up area

SUPPLEMENTARY ITEM B FOR QUESTION 1 (CONTINUED)

Selwicks Bay, Flamborough



Flamborough Head is a designated **European Marine Site**.

European Marine Sites (EMS) are designated as both Special Areas of Conservation (SAC) for habitat and as Special Protection Areas (SPA) for birds.

The geology of the Flamborough area is of fairly resistant layers/strata of chalk with faults and fractures; glacial till overlies the chalk.

Dane's Dyke which crosses the neck of Flamborough Head is a man-made ditch from the Iron Age.

ACKNOWLEDGEMENT

Supplementary Item B for Question 1 – Photograph of Selwicks Bay, Flamborough by Paul Glazzard is taken from www.geograph.org.uk/photo/835874. © Paul Glazzard.
Reproduced under Creative Commons Licence.