



National
Qualifications
2025

X833/75/21

**Geography
Ordnance Survey Map**

TUESDAY, 29 APRIL

1:00 PM – 3:20 PM

The colours used in the printing of these map extracts are indicated in the four little boxes at the top of the map extract. Each box should contain a colour; if any does not, the map is incomplete and should be returned to the Invigilator.

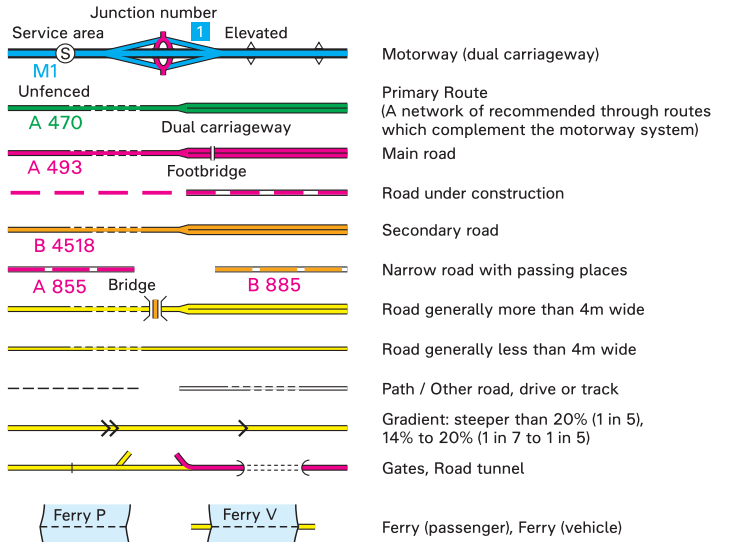


* X 8 3 3 7 5 2 1 *

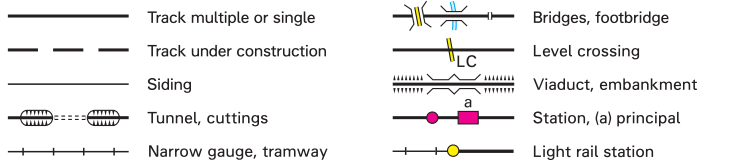


Four colours should appear above; if not then please return to the invigilator.
Four colours should appear above; if not then please return to the invigilator.

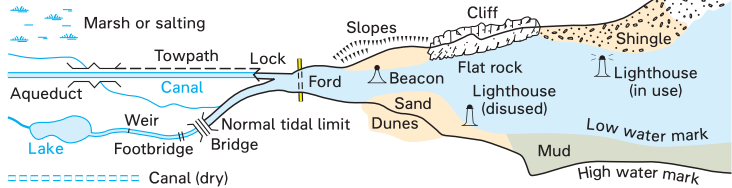
ROADS AND PATHS




RAILWAYS



WATER FEATURES

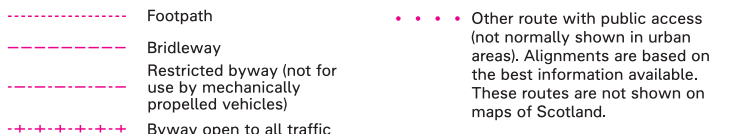


HEIGHTS



Where two heights are shown, the first is the height of the natural ground in the location of the triangulation pillar, and the second (in brackets) to a separate point which is the natural summit.

PUBLIC RIGHTS OF WAY

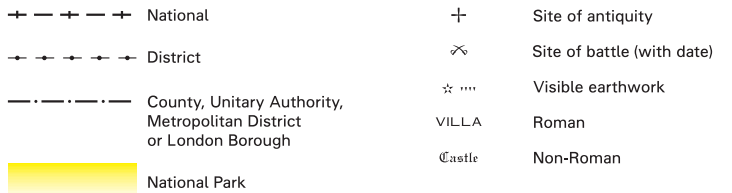


The symbols show the defined route so far as the scale of mapping will allow.

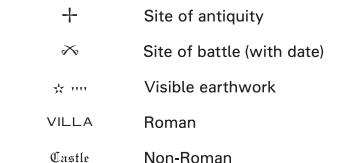
The representation on this map of any other road, track or path is no evidence of the existence of a right of way. Not shown on maps of Scotland.

Danger Area
Firing and Test Ranges in the area. Danger! Observe warning notices.

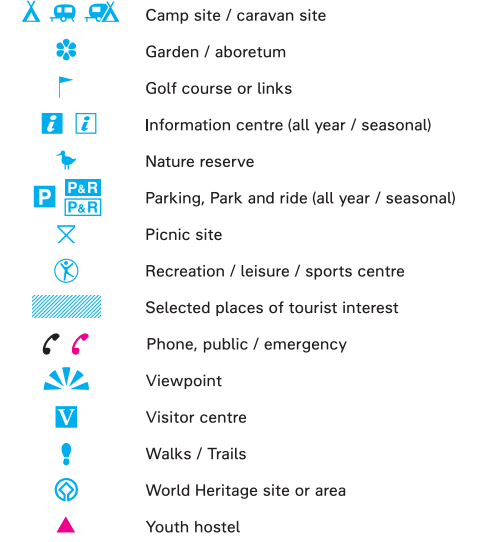
BOUNDARIES



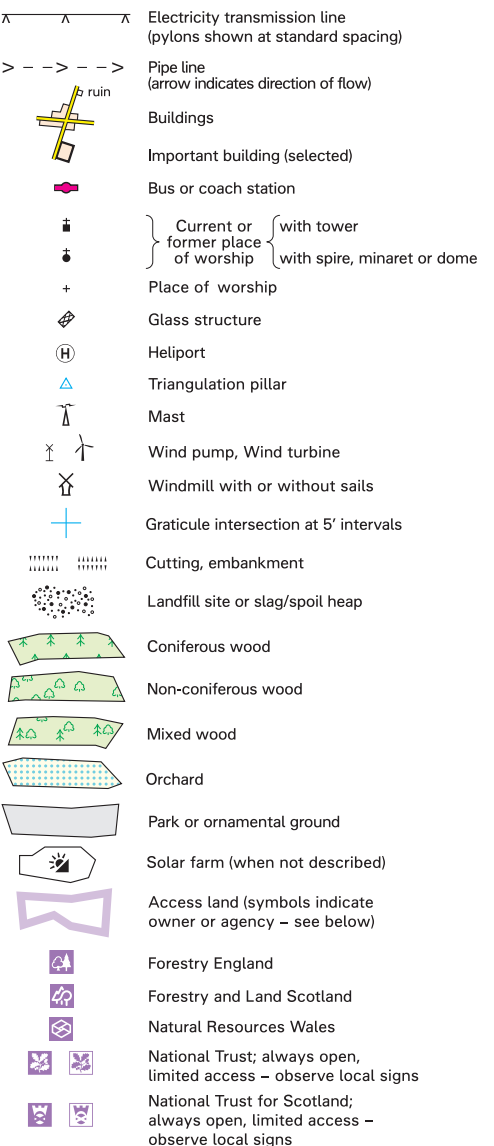
ANTIQUITIES



TOURIST INFORMATION



LAND FEATURES



ABBREVIATIONS

