

Key for use with Q3 - Selected ocean currents

Key:

 *cold current*

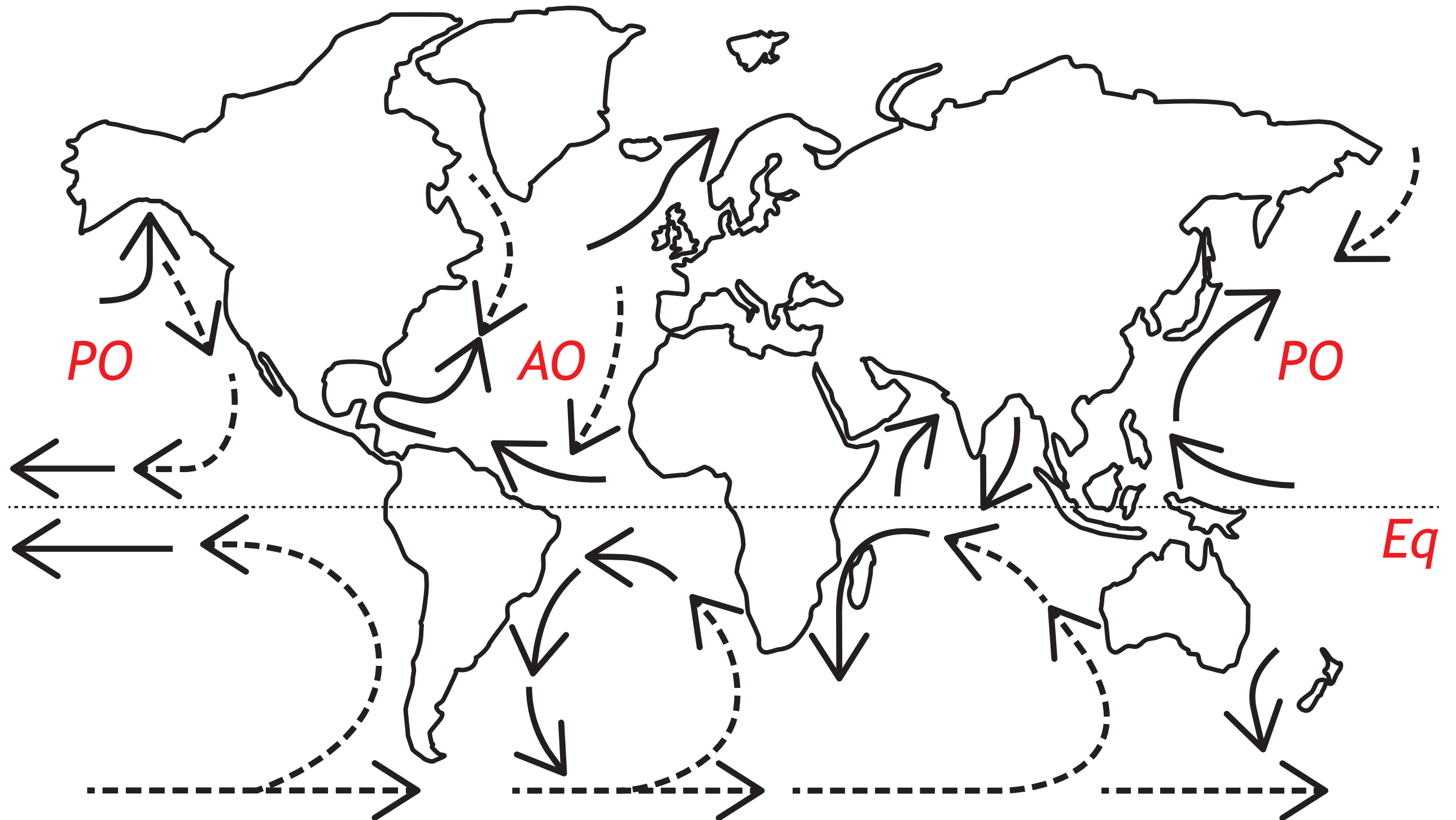
 *warm current*

PO = Pacific Ocean

AO = Atlantic Ocean

Eq = Equator

Diagram Q3 Selected ocean currents



Key for use with Q4 - Diagram Q4 Flood hydrograph for the River Leri, West Wales, 8th and 9th June 2012



rainfall



discharge

Diagram Q4 Flood hydrograph for the River Leri, West Wales, 8th and 9th June 2012

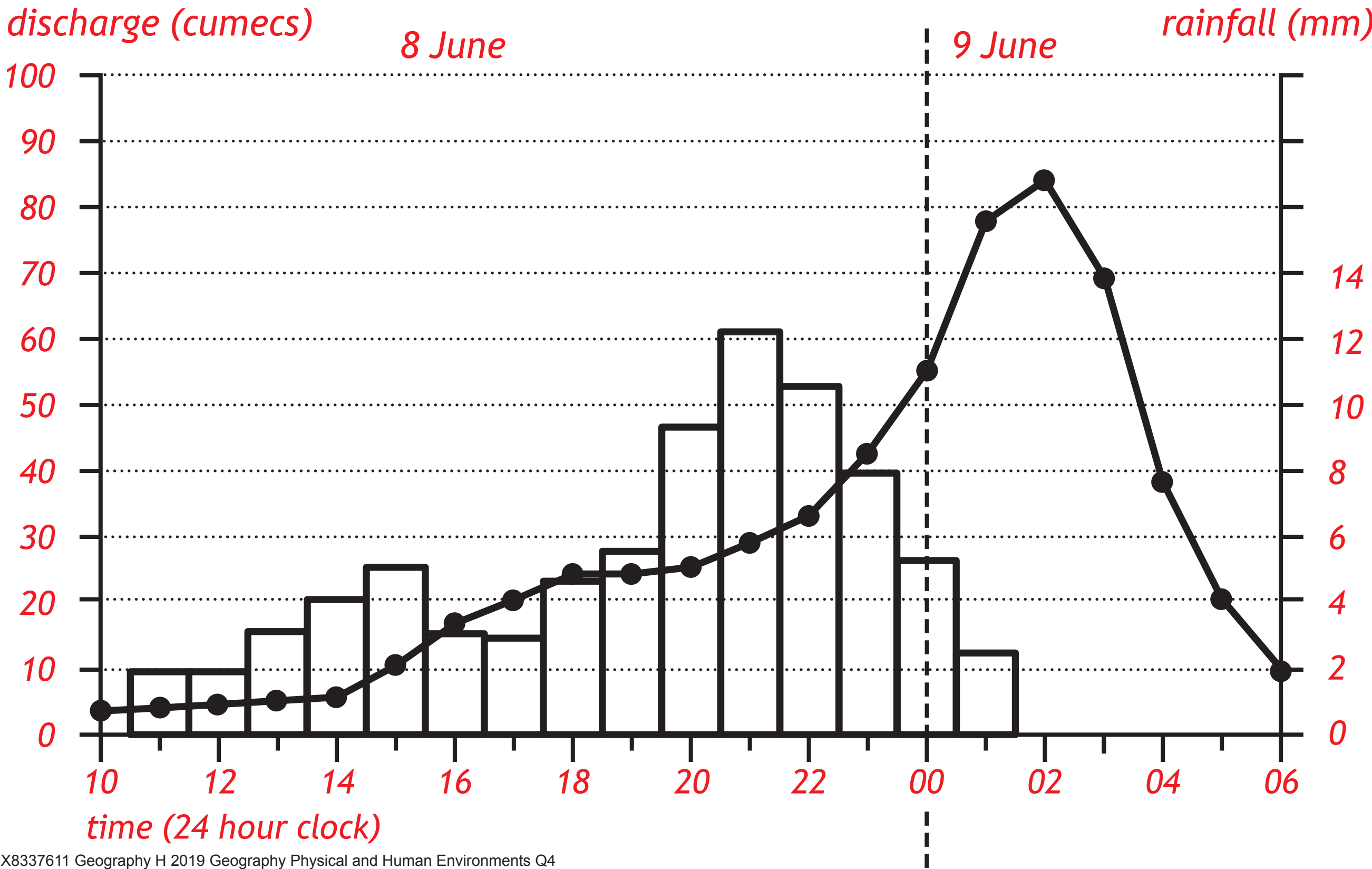


Diagram 6 Podzol soil profile

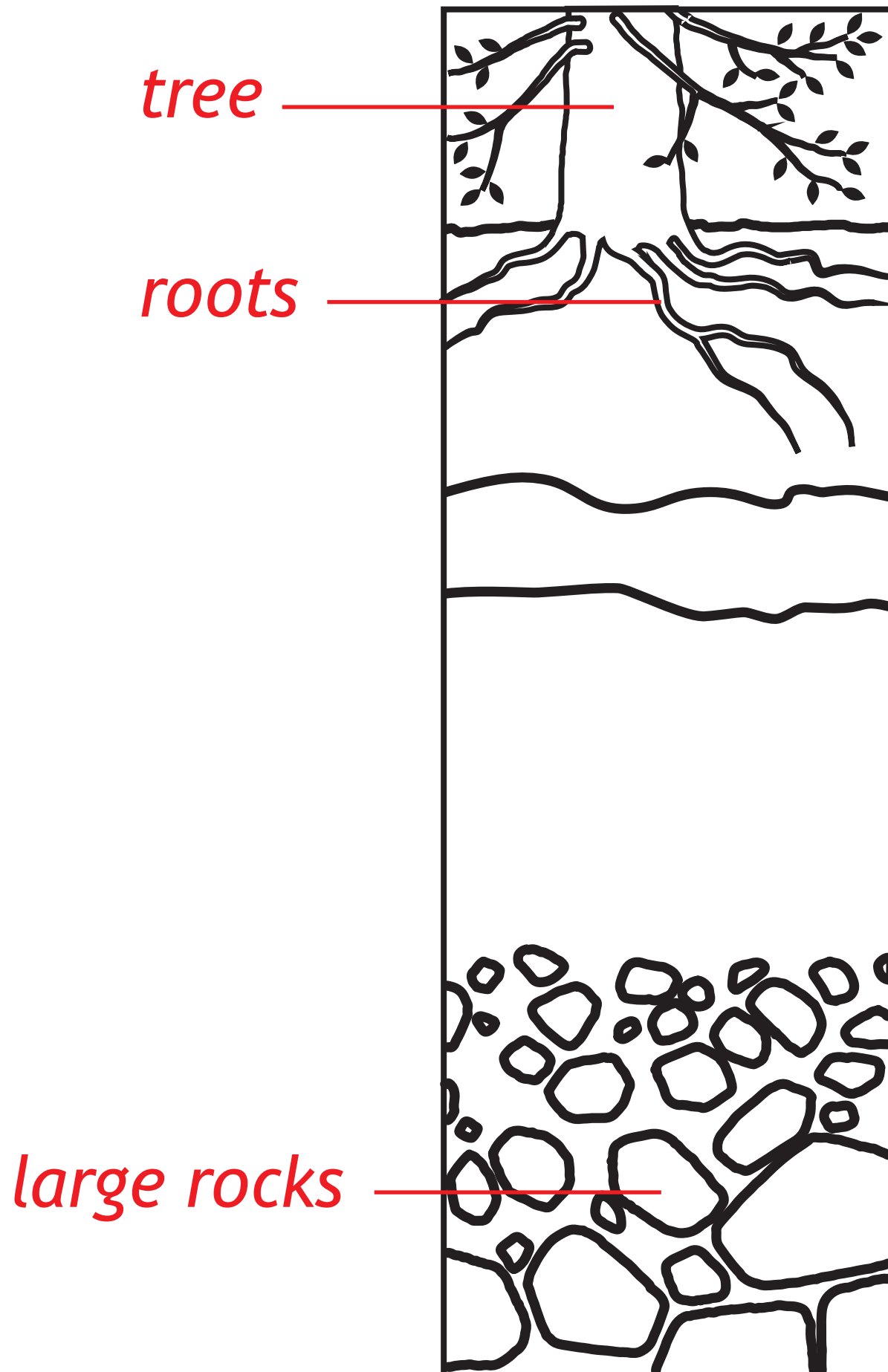


Diagram 7A Population pyramids for Japan 2019 (projected)

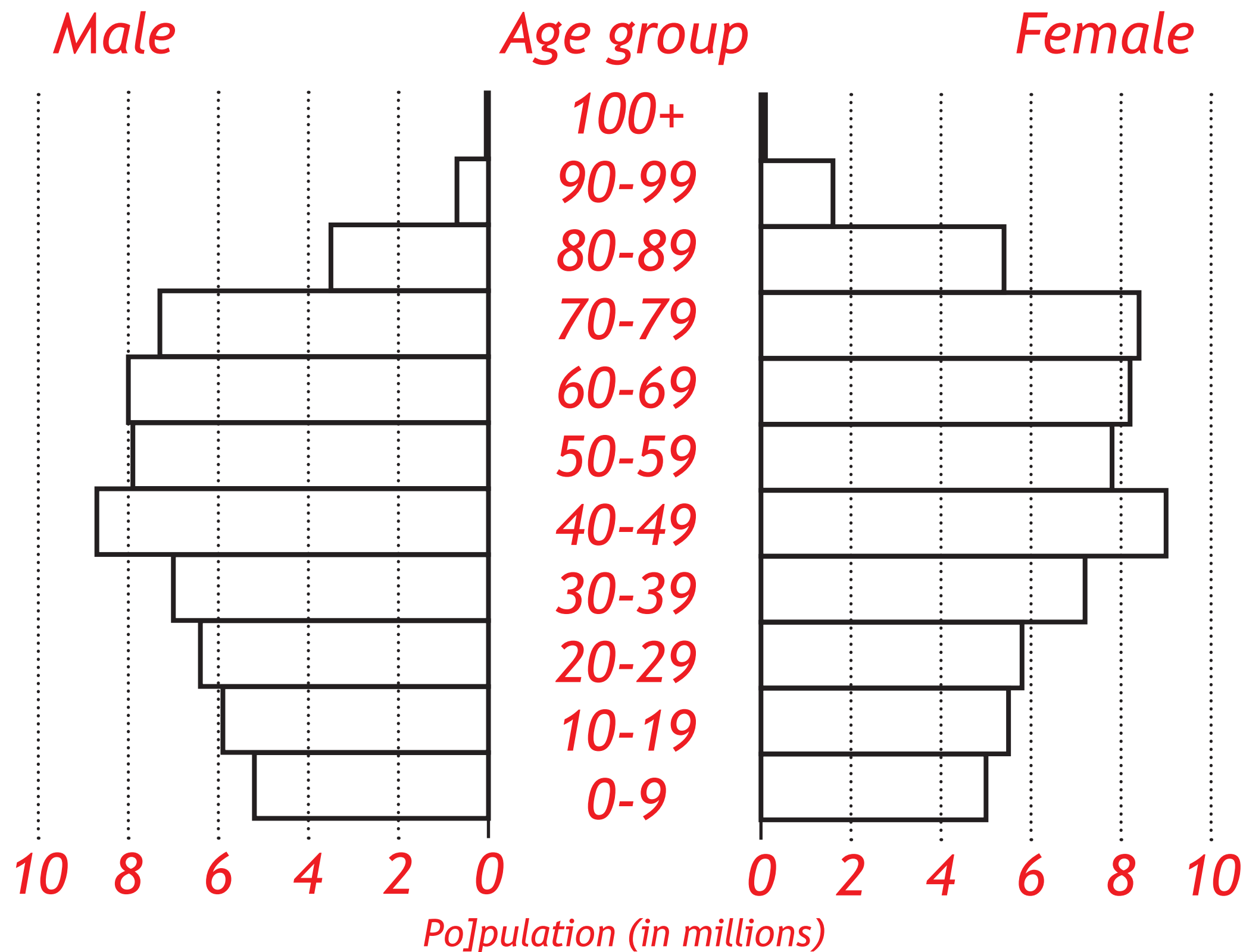


Diagram 7B Population pyramids for Japan 2049 (projected)

